

Experience planner

DACHSTEIN



www.dachstein-salzkammergut.at/en

Bad Goisern - Gosau - Hallstatt - Obertraun

Table of contents

How to get there	03	Culture and crafts	56
The towns introduce themselves	06	Churches and monuments	59
World Heritage Dachstein Salzkammergut	14	Around the lake	62
Information for your holidays from A to Z	16	Outdoor activities in summer	69
Biking	20	Skiing	72
Hiking	27	Gentle winter	75
Climbing	36	Outdoor activities in winter	83
Gosaukamm cable car	42	Travelling with a dog	85
Dachstein Krippenstein Mountain Railway	43	Accessibility	88
Salt Mine Hallstatt	46	Eating & Dining	90
Out in nature	48	Accommodation	91
Exhibitions and museums	54		



Imprint

Publisher: Tourism Board Inner Salzkammergut,
Kirchengasse 4, 4822 Bad Goisern at Lake Hallstatt
info@dachstein-salzkammergut.at, www.dachstein-salzkammergut.at/en



Graphics: Buttinger advertising agency

Photos: SalzkammergutTourismusKarlSteinegger, RudiKainPhotografie, Klaus Krumböck, WOM-Medien-GmbH-Andreas-Meyer, Julian-Elliott-Photography, OberoesterreichTourismusGmbHStefanMayerhofer, MirjaGeh, bikeboard.at-Erwin-Haiden, Travelsanne, Ferienregion Dachstein Salzkammergut, Kraft.Hallstatt, OberoesterreichTourismusDachsteinSalzkammergutMichaelGroessinger, Hallstaettersee-Schiffahrt, Philipp Reiter the adventure bakery, Oberösterreich-Tourismus-GmbH-Martin-Fickert, Edwin Husic, Viorel Munteanu, OberoesterreichTourismusMoritzAblinger

Typesetting and printing errors and mistakes excepted. Subject to change without notice.

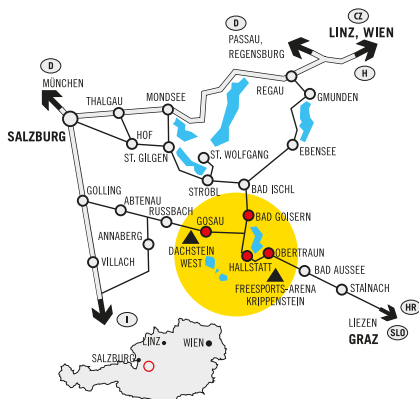
Version 1.0

© 2024

Your way to the holiday region

Dachstein Salzkammergut

Whether carbon-neutral by bus and train or with your own car – the holiday region Dachstein Salzkammergut is quick and easy to reach. Have you ever had the pleasure of travelling by train along the eastern shore of Lake Hallstatt? When the early morning mist drifts over fjord-like Lake Hallstatt and the dizzying cliffs around the lake stretch into the sky. In winter, all winter sports enthusiasts with a guest card and Salzkammergut Wintercard can travel free of charge to the winter sports resorts Bad Goisern at Lake Hallstatt, Gosau, Obertraun and to the cultural centres of Hallstatt, Bad Ischl and St. Wolfgang.



Contact and advice

Do you have any questions or would you like more information? Call us or visit us on site in one of our 4 tourist offices in Bad Goisern at Lake Hallstatt, Gosau, Hallstatt and Obertraun.

Tel. +43 5 95095

www.dachstein-salzkammergut.at/en

Important telephone numbers

Alpine emergency call 140

Ambulance 144

European emergency call 112

Fire brigade 122

Police 133

Breakdown service:

ARBÖ emergency call 123

ÖAMTC emergency call 120



DACHSTEIN SALZKAMMERGUT

Moments that you will remember.

Hello and “grias di” to the holiday region Dachstein Salzkammergut. We look forward to welcoming you and sharing our breathtaking nature, unique culture and history, culinary delights and diverse outdoor activities with you.

Salt is the spice of life and without our salt, the region would not be what it is today: a UNESCO World Heritage site with 7,000 years of history and traditions that are still upheld today. We are particularly proud of the unforgettable views of nature that will make your eyes sparkle.

Let yourself be inspired on the following pages by the rich offer that the holiday region Dachstein Salzkammergut has to offer for your time-out from everyday life and experience moments that you will remember forever.

An important request for your appreciation

We share the beauty of our World Heritage region with special hospitality. Preserving nature and habitats is a matter of course for us. Enjoy our World Heritage site and treat nature, cultural treasures and our living space with appreciation. We will thank you for it!



Bad Goisern at Lake Hallstatt

The climatic health resort enchants visitors with its charming town centre, flower-decorated houses and beautiful landscape. The good infrastructure, numerous businesses and rental stations make the village the perfect starting point for exploring the UNESCO World Heritage region. The long tradition of craftsmanship that is still practised today lives on here above all for music, traditions and culinary delights.

INFOBOX

Population: 7,588 (as of 01.2023)

Altitude: 504 m

Highlights

Out in nature: Eternal wall ("Ewige Wand"), Hütteneckalm, Goiserer Hütte

Craft: Hand.Werk.Haus Salzkammergut

Events: Goisern's Chamois Hunting Days, Salzkammergut Trophy

In Bad Goisern you can

...go biking and hiking in summer, swim in Lake Hallstatt

...and go cross country skiing, do snowshoe and ski tours,
go tobogganing in the winter

...experience tradition and craftsmanship all year round

USEFUL INFORMATION

Railway stations

Bad Goisern Jodschwefelbad, Bad Goisern railway station,
Steeg-Gosau railway station, Obersee OÖ railway station

Bus routes

Number 542/541 from Bad Ischl, number 952 from Bad Aussee.
In winter, you can make use of our free ski bus.

Car parks



Taxi

Goiserer Taxi Tel. +43 6135 4242

Or download the Taxi-Spot app to
your smartphone and book a taxi
(24/7) to your desired destination
quickly, easily and conveniently.



Municipal office / lost property office

Untere Marktstraße 1
4822 Bad Goisern
at Lake Hallstatt
Tel. +43 6135 8301

Tourist office Bad Goisern

Kirchengasse 4
4822 Bad Goisern at Lake Hallstatt
Tel. +43 5 95095-10
goisern@dachstein-salzkammergut.at
www.dachstein-salzkammergut.at/en





Gosau at Dachstein

Outdoor enthusiasts are right in the centre of things here, in the natural gem at the foot of Dachstein. The valley is over 14 kilometres long and stretches as far as the Gosau lakes. In summer, challenging mountain experiences are available to hikers and bikers and idyllic trails to the whole family. In winter, you are just a gondola ride away from the largest ski area in Upper Austria, Dachstein West, and can take advantage of the extensive network of cross country skiing trails as well as snowshoe and ski touring routes.

INFOBOX

Population: 2,536 (as of 02.2024)

Altitude: 767 m

Highlights

Out in nature: Gosau lakes, Löckenmoos, hiking region Dachstein West

Sporty: Sky ladder on the Donnerkogel, Dachstein West ski region

Events: Gosau Mountain Christmas, Gosau Balloon Week

In Gosau you can

...go hiking and biking in summer, swim in Lake Gosau

...go cross country skiing, do snowshoe and ski tours, go skiing in the winter

...enjoy the beauty of nature and the mountain panoramas all year round

USEFUL INFORMATION

Bus routes

Number 542/541 from Bad Ischl via Bad Goisern, number 470 from Golling-Abtenau-Russbach. In winter, you can make use of our free ski bus.

Car parks



Taxi

Gosau taxi

Tel. +43 660 2186809

Gosau Taxi Egger

Tel. +43 6136 8893

Municipal office / lost property office

Vordertalstrasse 30

4824 Gosau

Tel. +43 6136 8821

Or download the Taxi-Spot app to your smartphone and book a taxi (24/7) to your desired destination quickly, easily and conveniently.



Tourist office Gosau

Gosauseestraße 5

4824 Gosau

Tel. +43 5 95095-20

gosau@dachstein-salzkammergut.at

www.dachstein-salzkammergut.at/en





In the archaeological heart of this World Heritage region, many unique original sites can be visited, such as the oldest salt mine in the world, the historic town centre, the Bone House and many more. The houses arranged like swallows' nests between lake and mountain, the high valley with the Salt Mine and the Echerntal not only tell a millennia-old story, they also offer marvellous views and unique natural experiences.

INFOBOX

Population: 734 (as of 01.2023)

Altitude: 508 m

Highlights

Out in nature: Hallstatt high valley

Places of interest: Salt Mine with Skywalk, Bone House, market square

Events: Corpus Christi procession, Advent market

In Hallstatt you can

...experience world heritage all year round, explore the history of salt,
enjoy views

TIP FOR YOUR VISIT

While the streets can be very busy in July and August, Hallstatt is quieter in the other months. Nevertheless, the unique flair of the World Heritage town remains and the sights can be visited all year round. If you want to enjoy the tranquillity of Hallstatt, we recommend a visit in the morning or evening.

The car parks in Hallstatt are limited and can fill up quickly. Travelling by train and boat offers a more relaxed journey with breathtaking views.

Railway station

Hallstatt railway station, crossing by boat to the Hallstatt Markt boat station (please note: only cash payment possible on the boat!)

Bus routes

Number 543/544 from Gosaumühle (connecting bus 542/541 towards Gosau and Bad Goisern)

Car parks



Taxi

Prime Taxi

Tel. +43 676 4830 333

Taxi Hallstatt & Obertraun

Tel. +43 664 4433674

Municipal office / lost property office

Seestraße 158

4830 Hallstatt

Tel. +43 6134 8255

Or download the Taxi-Spot app to your smartphone and book a taxi (24/7) to your desired destination quickly, easily and conveniently.



Hallstatt Tourist Office

Seestraße 114

4830 Hallstatt

Tel. +43 5 95095-30

hallstatt@dachstein-salzkammergut.at

www.dachstein-salzkammergut.at/en



OBERTRAUN

Small but beautiful, the village lies directly on the shores of Lake Hallstatt, surrounded by high mountains. The most striking is Dachstein Krippenstein. With its 2,100 metres, which can be easily reached with the Dachstein Krippenstein mountain railway, it is a paradise for outdoor activities. The Dachstein caves, beautiful power spots such as the Lake Koppenwinkel or the world-famous viewing platform 5fingers can be reached quickly and easily.

INFOBOX

Population: 735 (as of 01.2023)

Altitude: 514 m

Highlights

Out in nature: Lake Koppenwinkel, viewing platform 5fingers

Caves: Mammoth Cave, Dachstein Giant Ice Cave, Koppenbrüller Cave

Events: Obertraun Mountain Moments, Obertraun Glöcklerlauf

In Obertraun you can

...go hiking and biking, explore caves, swim in
Lake Hallstatt in summer

...go cross country skiing, do snowshoe and ski tours, go skiing in the winter
...enjoy the beauty of nature and the mountain panoramas all year round

USEFUL INFORMATION

Railway station

Obertraun Dachstein Caves railway station, Koppenbrüller Cave Railway station

Bus routes

Number 543/544 from Gosaumühle (connecting bus 542/541 towards Gosau and Bad Goisern)

Car parks



Taxi

Prime Taxi

Tel. +43 676 4830 333

Taxi Hallstatt & Obertraun

Tel. +43 664 4433674

Or download the Taxi-Spot app to your smartphone and book a taxi (24/7) to your desired destination quickly, easily and conveniently.



Municipal office / lost property office

No. 180

4831 Obertraun

Tel. +43 6131 342

Obertraun Tourist Office

No. 180

4831 Obertraun

Tel. +43 5 95095-40

obertraun@dachstein-salzkammergut.at

www.dachstein-salzkammergut.at/en



World Heritage region

Hallstatt/Dachstein-Salzkammergut

The World Heritage site in the Inner Salzkammergut is a living habitat. The natural landscape with its characteristic cave systems and karst phenomena, rich fossil deposits and diverse ecological niches has the quality of a world-class nature park. The world's oldest salt mine still in operation and numerous archaeological finds represent the diverse history dating back to the early Bronze Age. The salt industry characterised the landscape through the cultivation of the forest and the construction of important representative buildings. The remoteness of the valleys has also led to the development of unique ways of life, crafts and customs, which the people of the region still cultivate today and carry into the future.

The Fuhr at Lake Hallstatt - intangible cultural heritage

The “Fuhren”, also known as “Zillen” or “Plätten”, have a history dating back to the 13th century. Back then, they were needed for transporting goods and people, but today they are mainly used for private purposes.

S'Gwand (clothing): Dirndl & Lederhosen

The typical traditional costume with dirndl and lederhosen is still worn as a matter of course in the World Heritage region, especially on festive days.

Guided tours through the World Heritage town of Hallstatt

Experience and explore history with one of our Austria Guides



Guided tours in the Hand.Werk.Haus Salzkammergut in Bad Goisern

Mag. Barbara Kern

Tel.: +43 699 13336733

E-mail: vermittlung@handwerkhaus.at

Guided tours in German, English and French

**The alpine region
Hallstatt-Dachstein/Salzkammergut
is an exceptional example of a natural landscape of
unique beauty and special scientific importance,
which also bears witness to early and continuous
human, economic and cultural activity.**

UNESCO Committee: December 1997



Information from A to Z for your holiday

Are you looking for **shopping, souvenir shops** or **craft businesses**? Does your car need a garage or petrol station? Click on the search bar and find what you are looking for.



Even on holiday, things can happen. Do you need a **doctor** or a **pharmacy**? Scan the QR code for more information.

Festivals, traditional events and markets accompany locals and visitors throughout the year. You can find an overview of the **events** here.



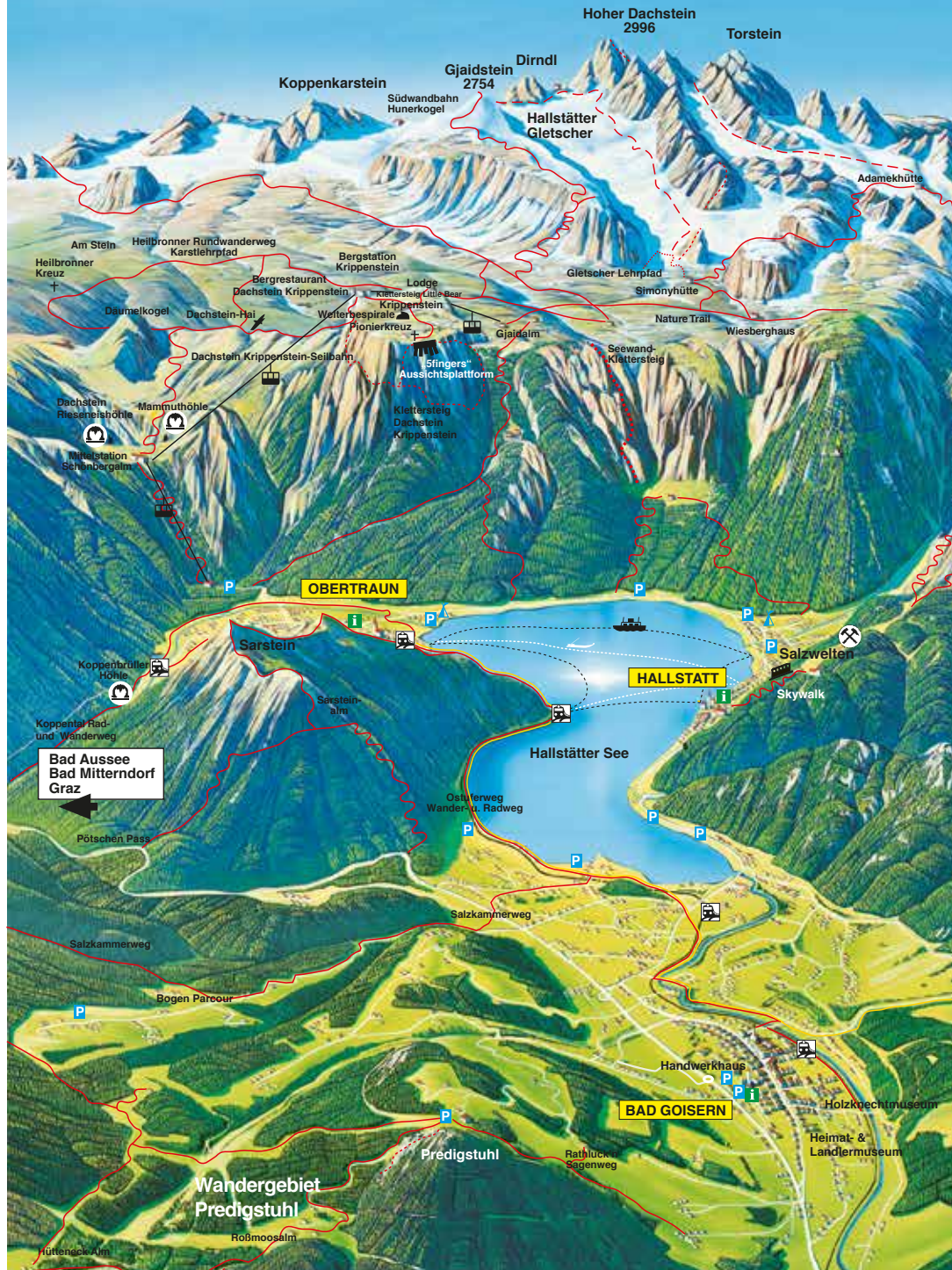
Are you still looking for your culinary experience? Scan the QR code and be surprised by the variety of our **catering establishments**.

Relaxation is a must when on holidays! Scan the QR code and find an overview of **wellness and cosmetic offers**.

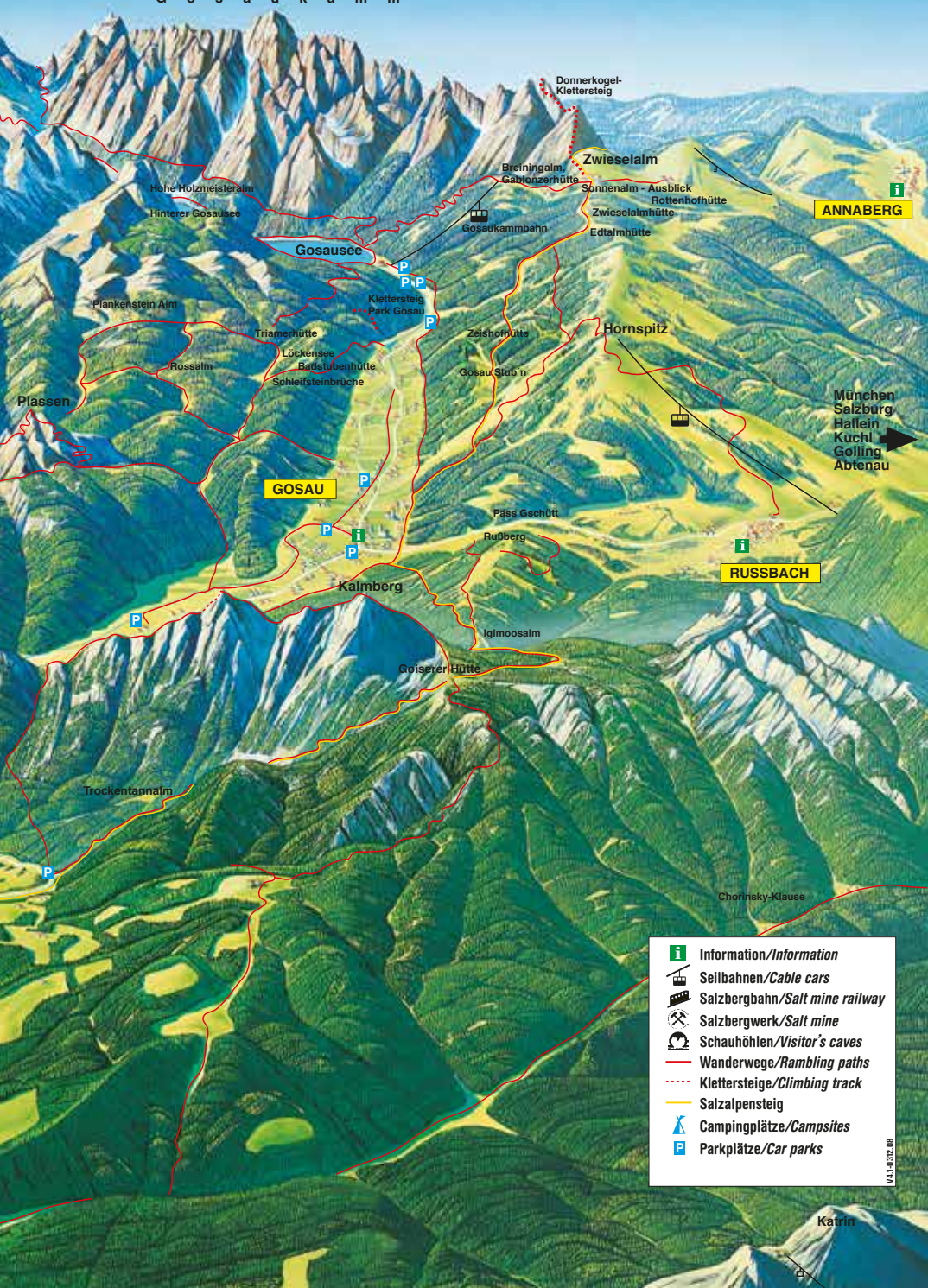


SUMMER EXPERIENCES





G o s a u k a m m



- i** Information/Information
- Seilbahnen/Cable cars
- Salzbergbahn/Salt mine railway
- Salzbergwerk/Salt mine
- Schauhöhlen/Visitor's caves
- Wanderwege/Rambling paths
- Klettersteige/Climbing track
- Salzalpensteig
- Campingplätze/Campsites
- Parkplätze/Car parks

BIKING IN THE DACHSTEIN SALZKAMMERGUT REGION

The Salzkammergut offers a breathtaking landscape with a variety of mountain bike trails for all levels of difficulty. The region is known for its picturesque lakes, green forests and imposing mountains, which provide the ideal terrain for mountain bikers. Along the numerous routes, many cosy mountain huts offer a welcome opportunity to rest and refresh while admiring the impressive natural scenery of the Salzkammergut.

Peter Kreutzer BSc
MTB Club Salzkammergut
www.trophy.at



On the following pages we give you a selection of bike tours as well as important information about biking in the holiday region Dachstein Salzkammergut. You can also find all tours in our mountain bike map, available in the tourist offices in the region, and on our website:



SAFETY FIRST

To make your nature experience unique and fun, here are a few tips before the tour:



Mutual respect and tolerance are important to ensure that everyone reaches their destination safely and in good health. Here are a few tips on how to behave correctly on the routes:



BIKE PARK / BIKE ARENA

Bikepark Arikogel, Bad Goisern

In the Untersee district
only for Askö members

BSFZ Obertraun Bike Arena and pump track

6.2 km long MTB Cross Country course at World Cup level
Pump track on approx. 1,000 m²
Bike wash bay
Assembly area for small repairs
Showers/WC

Opening times and prices at www.obertraun.bsfz.at

TOP 5 MOUNTAIN BIKE TOURS

S512 Durchgangalm tour

The Durchgangalm tour takes you to the most beautiful places in the Inner Salzkammergut.

Start and end: Bad Goisern municipal office

Biking time: approx. 4.49 hours. (67.7 km)

Altitude change: 1,490 m uphill / 1,490 m downhill

Difficulty: 4/5

Refreshment stops: Gasthof Gosauschmied, Gasthof Gosausee, Rossalm, Uferwirt Seeraunzn, Agathawirt

S422 Trophy training track F

Designed as a training circuit, garnished with technical delicacies in the wall, the route could also be described as the Bad Goisern circuit.

Start and end: Bad Goisern municipal office

Biking time: approx. 2.49 hours. (38.6 km)

Altitude change: 1,040 m uphill / 1,040 m downhill

Difficulty: 3/5

Refreshment stops: Rathluckenhütte, Weißenbachwirt

S208 Igldmoos tour

This short, beautiful tour is ideal for a bike & hike to the Goiserer Hütte.

Start and end: Gosau sports centre car park

Biking time: approx. 1.30 hours. (17.9 km)

Altitude change: 670 m uphill / 670 m downhill

Difficulty: 2/5

Refreshment stops: Igldmoosalm, Goiserer Hütte (Bike & Hike),
Cafe Gosinger

S218 Koppenwinkel tour

The fine, short loop past the Lake Koppenwinkel entices with a stop for refreshments and skills training in the bike arena of the BSFZ Obertraun.

Start and end: Car park Beach Resort Obertraun

Biking time: approx. 39 min. (11.5 km)

Altitude change: 90 m uphill / 90 m downhill

Difficulty: 2/5

Refreshment stops: Koppenrast Inn

S408 Goiserer Hoisnrad loop

A truly enjoyable and panoramic tour with views of Lake Hallstatt and Lake Wolfgangsee.

Start and end: Bad Goisern municipal office

Biking time: approx. 2.24 hours. (32.9 km)

Altitude change: 890 m uphill / 890 m downhill

Difficulty: 3/5

Refreshment stops: Moserwirt, Rathlucken Hütte, Hütteneckalm,
Hoisnradalm, Weißenbachwirt

TOP 3 GRAVEL BIKE TOURS

S314 Weißenbach tour

Particularly suitable for new and returning eMTB and gravel bikers, the tour leads through the Weißenbachtal valley past the Chorinsky Klause.

Start and end: Bad Goisern municipal office

Biking time: approx. 1.45 hrs. (20.6 km)

Altitude change: 290 m uphill / 290 m downhill

Difficulty: 2/5

Refreshment stops: Weißenbachwirt

Gravel Bike Tour around Sarstein

On forest and local roads along streams and through romantic forests, the tour leads through the Dachstein Salzkammergut and Ausseerland.

Start and end: Bad Goisern town centre

Biking time: approx. 3 hours 45 minutes (approx. 43.8 km)

Altitude change: 609 m uphill / 609 m downhill

Difficulty: 3/5

Refreshment stops: Landhotel Agathawirt, Gasthaus Koppenrast, Uferwirt Seeraunzn

Salzkammergut Trophy Gravel Bike Training course C

A physically challenging tour along beautiful alpine landscapes. A tour full of highlights such as Lake Hallstatt and Lake Gosau.

Start and end: Bad Goisern town centre

Biking time: approx. 6 hours (approx. 66.7 km)

Altitude change: 1,194 m uphill / 1,194 m downhill

Difficulty: 4/5

Refreshment stops: Landgasthof zur Post, Uferwirt Seeraunzn, Rossalm Gosau

TOP MULTI-DAY TOURS

S840 Dachstein Circuit Classic

Whether you are an experienced Alpine crosser or a beginner, the Dachstein Tour has its reputation and Dachstein has the necessary charisma to make this tour a unique experience.

Start and end: anywhere along the route, we recommend Landhotel Agathawirt

Biking time: approx. 21.5 hours (214.8 km)

Altitude change: 6,015 m uphill / 5,998 m downhill

Difficulty: 3/5

Overnight accommodation in the region: Landhotel Agathawirt, Gasthof Hotel Moserwirt

Salzkammergut Mountains & Lakes eTrail

The tour leads to the most beautiful places in the Salzkammergut, along the marvellous landscape and numerous lakes.

Start and end: 10 stages, stage 1 starts at the Mondsee tourist office

Biking time: approx. 48.5 hours (626.4 km)

Altitude change: 14,628 m uphill / 14,652 m downhill

Difficulty: 3/5

Overnight accommodation in the region: Landhotel Agathawirt, Gasthof Gosauschmied

Salzkammergut Cycle Trail

The cycle path leads through one of the most beautiful landscapes in Austria and touches 13 lakes in the Salzkammergut.

Start and end: anywhere along the route

Biking time: approx. 22.5 hours (304.3 km)

Altitude change: 1,921 m uphill / 1,654 m downhill

Difficulty: 2/5

Overnight accommodation in the region: Landhotel Agathawirt, Gasthof Hotel Moserwirt, Austrian Sports Resorts BSFZ Obertraun

BIKE RENTAL

Bikes4You, Bad Goisern

Tel. +43 699 11370313

www.bikes4you.at

Goisern Bikeworld

Tel. +43 6135 20776

www.goisern-bikeworld.at

Checkpoint Sport at COOEE alpin Hotel Dachstein, Gosau

Tel. +43 680 3276638

www.checkpointsport.com

Nemo Point - E-bike rentals, Gosau

Tel. +43 664 2029932

www.nemo-point.de/gosau

Sport Jirka, Gosau

Tel. +43 660 7337824

www.sportjirka.com

Bike rentals Resort Obertraun

Tel. +43 6131 2223330

www.resortobertraun.at

Obertraun e-bike rentals

Sportshop Feuerer KG

Tel. +43 664 3420885

Rent a Bike Simmer, Obertraun

Tel. +43 6131 605

BIKE GUIDES

Salzkammergut Mountain Bike Competence Centre

Tel. +43 5 95095 - 60

www.bikeferien.at

Nemo Point - E-bike rentals, Gosau

Tel. +43 664 2029932

www.nemo-point.de/gosau

Sport Jirka, Gosau

Tel. +43 660 7337824

www.sportjirka.com

Hiking in the Dachstein Salzkammergut region

**Our region is a veritable paradise where we can be at home, so much nature, history, customs, all the lakes...
For me, it is a great gift to show our homeland to our guests, to show them the most beautiful places and to raise awareness of the unique nature.**

Betty Jehle, hiking guide and forest educator
www.betty-jehle.at



On the following pages we show you a selection of hikes as well as important information about hiking in the Holiday Region Dachstein Salzkammergut. You can also find all the hiking trails on our nature experience map, available from the region's tourist offices and on our website:



SAFETY FIRST

We and the natural treasure around us thank you that...

- ...you dispose of your rubbish properly
- ...you show consideration for the animal and plant world
- ...you stay on the marked paths
- ...you treat the working people with respect and observe barriers

To help you reach your destination safely and healthily, we recommend to...

- ...honestly assess your skills and strength
- ...plan your tour carefully in advance
- ...inform someone about your plans and when your return is planned
- ...adapt your equipment to the weather, duration and difficulty
- ...take regular breaks and don't forget to drink
- ...get information from the weather and avalanche warning service

If something does happen, you should...

- ...Keep calm
- ...Provide first aid and secure injured persons
- ...place an emergency call (Alpine emergency call 140 | European emergency call 112)
- ...Describe the accident and location as precisely as possible
- ...follow the instructions and wait at the scene of the accident until help arrives
- ...make economical calls so that the battery lasts a long time

TOP 3 HIKING TRAILS IN BAD GOISERN

Hike to the Hütteneckalm

Varied scenery with breathtaking views along the forest road through the Zwerchwand rockfall to the Alpengasthaus Hütteneck.

Start: Car park Predigstuhl in Bad Goisern

Hiking time: approx. 1.5 hours. (5.6 km)

Altitude change: 431 m uphill / 216 m downhill

Difficulty: 2/5

Refreshment stop: Alpengasthaus Hütteneck

East bank hiking trail

Leisurely hike along the eastern shore of Lake Hallstatt, at Hallstatt railway station there is the option of taking the boat to Hallstatt.

Start: Steeg-Gosau railway station

Hiking time: approx. 2.5 hours. (9.7 km)

Altitude change: 136 m uphill / 130 m downhill

Difficulty: 2/5

Refreshment stop: Uferwirt Seeraunzn, Seecafé Obertraun

Hike to the Goisererhütte and the Hoher Kalmberg

High alpine tour through the Ramsaugebirge, from the summit of Kalmberg, which is called Indian because of its shape, you can see the Goiserer Valley, Gosau, Gosaukamm and Dachstein.

Start: Trockentann Nordic Centre car park

Hiking time: approx. 3 hours (5.9 km)

Altitude change: 1,326 m uphill / 227 m downhill

Difficulty: 3/5

Refreshment stop: Goisererhütte

TOP 3 HIKING TRAILS IN GOSAU

Herrenweg

Hike suitable for families along the Panorama High Trail up to the Zwieselalm. At the end, Lake Gosau and Dachstein lie at your feet.

Start: Chapel at Calvary

Hiking time: approx. 4 hours (10.0 km)

Altitude change: 700m uphill

Difficulty: 2/5

Refreshment stops: Sonnenalm, Zwieselalmhütte, Breininghütte, Gablonzerhütte, Zeishofalm, Gosaustubn, view 1580m

Around Lake Gosau

Walk along Lake Gosau with swimming opportunities, past crystal-clear streams, springs and other water-themed experiences.

Start and end: Gasthof Gosauee

Hiking time: approx. 1 hour. (4.2 km)

Difficulty: 1/5

Refreshment stops: Gasthof Gosauee, Seeklausalm

TIP Expand your hiking experience! On the left side of the lake, at the far end, a forest road branches off to Upper Lake Gosau.

(Hiking time approx. 3 to 4 hours there and back)

Path up Hoher Kalmberg

A very scenic mountain hike to a marvellous panoramic summit. Good, but steep paths and tracks in places.

Start: Car park Schlosspark

Hiking time: approx. 4.12 hours (6.4 km)

Altitude change: 999 m uphill / 89 m downhill

Difficulty: 3/5

Refreshment stop: Goiserer hut, Iglsalm

TOP 3 HIKING TRAILS OBERTRAUN

Through the Koppenwinkel

The romantic and idyllic hike leads through the Koppenwinkel nature reserve past the Lake Koppenwinkel and along the Traun River.

Start and end: Gasthof Koppenrast in Obertraun

Hiking time: approx. 2.5 hours. (8.3 km)

Altitude change: 155 m uphill / 152 m downhill

Difficulty: 3/5

Refreshment stop: Koppenrast Inn

Path through the wilderness

Wild and romantic hike along the Koppentraun River from Bad Aussee to Obertraun. Information boards along the way about the history of the Koppen Valley.

Start: Bad Aussee railway station | End: Obertraun Koppenrast Inn

Hiking time: approx. 3 hours (8.9 km)

Altitude change: 316 m uphill / 253 m downhill

Difficulty: 2/5

Refreshment stop: Koppenrast Inn

Heilbronn circular hiking trail

Family-friendly, generously developed karst hiking trail. The nature trail leads past Dachstein Shark and the Heilbronner Kreuz and offers fantastic views.

Start: Krippenstein mountain station (section II) | End: Gjad Station (Section III)

Hiking time: approx. 3 hours (7.9 km)

Altitude change: 60 m uphill / 325 m downhill

Difficulty: 2/5

Refreshment stop: Lodge on Krippenstein, Gjad Alm, mountain restaurant

Tip: A special highlight is the Dachstein Shark, which can be reached in approx. 45 minutes (starting point Krippenstein mountain station). The photo point is particularly popular with children, as you can climb into the shark and enjoy a unique view looking out of its mouth.



FAMILY TRIPS

Eternal Wall ("Ewige Wand") and legend trail

A leisurely hike for young and old explorers along the legends of the Salzkammergut, including a fantastic mountain panorama.

Start: Rathlucken Hütte Bad Goisern | End: Eternall wall („Ewige Wand“)

Walking time: approx. 45 minutes (approx. 1.1 km)

Altitude change: 116 m uphill / 89 m downhill

Difficulty: 2/5

Refreshment stop: Rathlucken hut

Still in the pram?

There are many opportunities to hike with children here...

Prams - Zwieselalm in Gosau

Free off-road sports prams are available free of charge at the mountain station of the Gosaukamm cable car.

Gosauseestraße 52

4824 Gosau

Tel. +43 50 140

With our hiking guides, children learn about nature in a playful way...

Witches' studio, Bad Gaisern

Guided herb walks, forest school

Certified medicinal plant pedagogue Tanja Mittendorfer-Lichtenegger

Tel. +43 650 410 11 23

www.hexenatelier.at

Hiking with Betty

including themed hikes, forest education, alpine hikes, individual tours

Ms Bettina Jehle

Tel. +43 650 6366177

www.betty-jehle.at/

Forest school Chorinskyklause

Austrian Federal Forests, Bad Gaisern

Mr Martin Steyrer

Certified forest educator, forest and culture mediator at ÖBF

Tel. +43 664 819 76 15

Naturgfüh, Bad Gaisern

Wild herb hikes

Ms Carina Schiendorfer Tel. +43 664 4295922



TOP LONG-DISTANCE HIKING TRAILS

Dachstein circular hiking trail

In 8 stages you hike through the unique and varied mountain world around Dachstein, which forms the imposing centre point.

Start and end: Lake Gosau

Hiking kilometres: 117.5 km

Highest point: 2,659 metres / Lowest point: 496 metres

Difficulty: 4/5

Overnight accommodation in the region: Gasthof Hirrlatz, Goiserer Hütte, Hofpürglhütte, Gablonzerhütte, Dachstein Südwand Hütte, Gasthof Gosausee

SalzAlpenSteig

Cross-border premium long-distance hiking trail, which leads in 18 stages along scenic beauties and historical salt impressions.

Start: Prien am Chiemsee railway station | End: Town centre of Obertraun

Hiking kilometres: 230 km

Highest point: 1,662 metres / Lowest point: 459 metres

Difficulty: 1-3/5 depending on the stage

Overnight accommodation in the region: Gasthof-Pension Kirchenwirt, Hotel Sommerhof, Gasthof Hirrlatz, Dormio Resort, Gasthof Hotel Moserwirt, Hotel Goisererhof, Luise Wehrenfennig Haus

Mountains Lakes Trail

Unique long-distance hiking trail from lake to lake over 20 stages along picturesque views, refreshing lakes and culinary delights.

Start and end: Town Hall Square Gmunden

Hiking kilometres: 350 km

Highest point: 1,855 metres / Lowest point: 426 metres

Difficulty: 2-3/5 depending on the stage

Overnight accommodation in the region: Goiserer Hütte, Gasthof Gosauschmied, Gasthof Hirrlatz, Gasthof Hotel Moserwirt, Hotel Goisererhof, Luise Wehrenfennig Haus

RENTAL OPTIONS

Child carriers, jackets and rucksacks at the Gosau tourist office

Tel. +43 5 95095-20 (advance booking recommended)

All-terrain off-road sports prams - Zwieselalm in Gosau

At the mountain station of the Gosaukamm cable car

Tel. +43 50 140

Climbing equipment for adults and children - Sport Jirka, Gosau

Tel. +43 660 7337824

HIKING GUIDE

Outdoor Leadership

Mountain tours

Tel. +43 6135 6058

www.outdoor-leadership.com

Outback Adventure Centre

Outdoor sports summer,

Adventure education

Tel. +43 676 7141933

www.outback-adventure.at

Witches' studio, Bad Goeisern

Guided herb walks, forest school

Certified medicinal plant pedagogue

Tanja Mittendorfer-Lichtenegger

Tel. +43 650 410 11 23

www.hexenatelier.at

Hiking with Betty

Hiking guide, forest educator

Ms Bettina Jehle

Tel. +43 650 6366177

www.betty-jehle.at/

Dachstein Guide, Gosau

Mountain tours, summit tours

Mr Martin Scherr

Tel. +43 664 5160976

www.dachsteinguide.at

Laserer Alpin, Gosau

Hiking, mountaineering

Tel. +43 6136 8835

www.laserer-alpin.at

Mountain and ski guide Mario

Schober, Obertraun

Trekking tours of all kinds

Tel. +43 664 7626194

Chorinskyklause Forest School

Austrian Federal Forests,

Bad Goeisern

Mr Martin Steyrer

Certified forest educator, forest
and cultural mediator at ÖBF

Tel. +43 664 819 76 15

Naturgfh, Bad Goeisern

Wild herb hikes

Ms Carina Schiendorfer

Tel. +43 664 4295922

Climbing in the Dachstein Salzkammergut region

Via ferrata difficulty rating

► **A = easy (German K rating 1):**

Often hikes that are secured with flat or short, vertical ladders, railings or steel cables at exposed points. As a rule, no protection is required and untrained, sure-footed hikers can easily master such routes.

► **B = moderately difficult (German K-rating 2):**

Steep rocky terrain with stepping pins, steel ropes and chains. The ladders are longer and steeper; rope bridges require dexterity. Some places require a certain amount of arm strength. Experienced via ferrata climbers also use self-belaying on these routes. Children and beginners should have a safety rope with them.

► **C = difficult (German K rating 3 - 4):**

Things are already getting serious at here. Steep to very steep rocky terrain with longer vertical passages and even slightly overhanging short ladders. Stepping pins and clamps have slightly wider spacing and require a lot of power. Rope bridges can only be crossed with great effort and concentration. Securing yourself is mandatory. No longer suitable for beginners and children.

► **D = very difficult (German K rating 5):**

Almost continuously vertical rock with few resting points. Often just a wire rope, pins and iron clamps. If staples or pins are present, these are widely spaced. Complex climbing techniques and movement sequences required. Already very strenuous and only suitable for trained via ferrata climbers. A short fixation is an advantage (additional sling). For weaker walkers, additional rope protection is essential. Not for beginners.

► **E = extremely difficult (German K rating 6):**

Long passages in vertical, smooth rock only with steel cable and small overhangs without or large overhangs with stepping pins and clamps (rarely good resting points). Extremely exhausting, technically and possibly also morally demanding. Only accessible to very well-trained via ferrata hikers. Even good climbers usually need a short fixation (notches).

Preparation

- ▶ Check the weather forecast and current conditions before each tour
- ▶ Don't overestimate your own abilities
- ▶ Always carry beverages, snacks and warm clothing in your backpack
- ▶ All via ferrata routes must be tackled with the latest safety equipment: at least a helmet, harness and via ferrata set. Backpack with first aid kit, gloves and sturdy shoes is recommended
- ▶ In case of uncertainty, reaching a new level or unfamiliarity with the region, always go with a mountain guide

All via ferratas and climbing gardens in the holiday region in the via ferrata folder Salzkammergut and on our website:



INDOOR ADVENTURE - CLIMBING HALL

Climbing hall - Austrian Sports Resorts BSFZ Obertraun...

Tel. +43 6131 239

www.obertraun.bsfz.at

Facilities: 450 m² climbing area, 110 m² bouldering area, 2 outdoor natural bouldering rocks, 2 self-belay machines, 23 routes, up to 14 m climbing height, indoor and outdoor area

Difficulty level: 3-10

TOP 3 VIA FERRATAS IN THE REGION

Laserer Alpine via ferrata at Lake Gosau

A scenically very impressive tour directly above the water of Lake Gosau with a constant view of Dachstein.

Start and end: Lake Gosau Inn

Ascent: 20 minutes | Descent: 20 minutes

Climbing time: 50 minutes

Difficulty: C

Climbing height: 60 hm | total height: 120 hm

Best time of year: Mid-May to October

Via ferrata leadership

Via ferrata with wonderful views and some original climbing sections, e.g. a slip-through and the ridge.

Start and end: Car park Predigstuhl in Bad Goisern

Ascent: 50 minutes | Descent: 1 hour

Climbing time: 30 minutes

Difficulty: C

Climbing altitude: 150 hm | total altitude: 320 hm

Best time of year: Mid-May to October

Donnerkogel via ferrata

A via ferrata adventure with fantastic views of Dachstein, the highlight is the 40 metre-long ladder to heaven.

Only suitable for experienced climbers in good physical condition, also take care when descending in alpine terrain! Mountain guide absolutely recommended.

Start and end: Gosaukambbahn mountain station

Ascent: 20 minutes | Descent: 1.5 hours

Climbing time: 3.5 hours

Difficulty: C/D

Ascent altitude: 470 m | total altitude: 650 m

Best time of year: Mid-June to October

TOP 3 CLIMBING GARDENS IN THE REGION

Eternall wall („Ewige Wand“)

Sunny climbing garden in the upper section of the Eternal Wall ("Ewige Wand") with some rugged, wooded sections. Very well secured.

Start and end: Rathlucken Hut Bad Goisern

Access: 10 min.

Routes: 300

Character: Multi Pitch Routes up to 150 m

Difficulty: from 6a to 8b

Best time of year: May to October

Zwerchwand

A real insider tip with tours of all difficulties, often on perfect rock.

Start and end: Car park Predigstuhl in Bad Goisern

Access: 30 min.

Routes: 100

Character: Multi Pitch Routes up to 120 m

Difficulty: from 4a to 8b

Best time of year: Mid-June to October

Via ferrata garden Gosau

A little paradise for beginners and returners.

Start and end: Lake Gosau reservoir

Access: 15 min.

Routes: 5

Character: Short routes, well suited for beginners

Difficulty: from 4a to 5b

Best time of year: Mid-June to October

FAMILY TRIPS

Max & Moritz via ferrata and Brunnbachsteig

The Max and Moritz via ferratas are also suitable for children from approx. 1.20 metres, while the Brunnbachsteig is a short practice via ferrata. The via ferrata routes are located in the Gosau via ferrata garden.

Start and end: Gosau reservoir

Ascent: 15 minutes | Descent: 50 minutes

Climbing time: 1 hour

Difficulty: A-C

Ascent altitude: 80 m | total altitude: 240 m

Best time of year: Mid-May to October

Little Bear family via ferrata

The perfect beginner's via ferrata for children and beginners offers a bit of adrenalin and a special mountain experience for the whole family.

Start and end: 100 m from the mountain station of the Dachstein Krippenstein cable car

Ascent: 3 minutes | Descent: 7 minutes

Climbing time: 30 minutes

Difficulty: A

Ascent altitude: 35 m | total altitude: 35 m

Best time of year: Mid-June to October



RENTAL OPTIONS

Pathfinder events, Bad Goisern

Tel. +43 664 2527059

www.pathfinder-events.at

Laserer Alpin, Gosau

Tel. +43 6136 8835

www.laserer-alpin.at

SALE OF CLIMBING EQUIPMENT

Sport Lichtenegger, Bad Goisern

Tel. +43 6135 8525

www.sport-lichtenegger.at

MOUNTAIN GUIDE

Outdoor Leadership

Mountain tours

Tel. +43 6135 6058

www.outdoor-leadership.com

Laserer Alpin, Gosau

Hikes, mountaineering,

Alpine tours

Tel. +43 6136 8835

www.laserer-alpin.at

Dachstein Guide, Gosau

Mountain tours, summit tours

Mr Martin Scherr

Tel. +43 664 5160976

www.dachsteinguide.at



Gosaukamm cable car

From Lake Gosau, you can easily take the gondola up to the green mountain pastures of the Zwieselalm. Once at the top, there is an extensive hiking area with well-marked hiking trails suitable for prams, rustic mountain huts and breathtaking views of Gosaukamm, the Gosau lakes and the Dachstein glacier.

Operating times: Beginning of May to beginning of November
Cable cars run continuously, every 15 minutes.

Tel. +43 50 140

www.dachstein.at

MOUNTAIN STATION ZWIESELALM

Get to know the beauty of the Dachstein West hiking world on the various hiking routes.

TIP: All-terrain prams are available free of charge for little mountain enthusiasts.

HIKING TIP - Zwieselalm circular hiking trail

Hiking trail with gentle inclines past rustic huts to the “Zwieselalmhöhe” with a fantastic 360° panoramic view.

Start and end: Zwieselalm mountain station

Hiking time: approx. 2 hours

Difficulty: 2/5



Dachstein Krippenstein

Hardly any other mountain has as much to offer as Dachstein Krippenstein. The hiking world at 2,100 metres, the Schönberg-alm Nature Park and 2 caves that offer exciting adventures and interesting insights.

Operating times: Beginning of May to beginning of November
Cable cars run continuously, every 15 minutes.

Tel. +43 50 140

www.dachstein-salzkammergut.com

MIDDLE STATION (SECTION I)

The nature park with restaurant and relaxation zone, cave museum, Alpine floor kick, adventure trail and much more awaits you here.

Dachstein Giant Ice Cave

The fascinating shapes and figures of the ice are staged, bathed in light and music. The highlight is the 35 metre long suspension bridge.

Walking time to the cave: 15 to 20 minutes

Guided tour time: approx. 50 minutes

Guide path: 800m long, 80m difference in altitude (steps)

Temperature in the cave: -2 °C

Mammoth Cave

One of the world's largest karst caves with gigantic cave passages and impressive rock cathedrals.

Walking time to the cave: 15 to 20 minutes

Guided tour time: approx. 50 minutes

Guide route: 800m long, 70m difference in altitude

Temperature in the cave: +3 °C

Registration required for the guided tours in the caves.

Sturdy shoes and warm clothing are recommended.

SUMMIT STATION (SECTION II)

The hiking world of the Dachstein plateau extends to 2,100 metres. Perfectly developed hiking trails of all difficulty levels, viewing platforms, cosy mountain restaurants and the climbing arena of Dachstein Krippenstein await you.

Viewing platform World Heritage View

Unrivalled panoramic view of Dachstein glacier

Walking time: 5 minutes

Difficulty: suitable for children, also accessible with an accompanying person

5fingers

Spectacular viewing platform with 5 differently designed walkways

Walking time: approx. 30 minutes

Difficulty: easy hike, suitable for children

World Heritage Spiral

360° panoramic view of Dachstein and the Salzkammergut

Walking time: approx. 15 minutes

Difficulty: easy hike, suitable for children

GJAID STATION (SECTION III)

Starting point for further hikes on the Dachstein plateau. Whether relaxed routes for the whole family, nature trails or mountain and climbing routes.

HIKING TIP: Dachstein Nature Trail

The high mountain tour leads across the Dachstein high plateau and through the Dachstein nature reserve. Hikers can learn interesting facts about geology, flora, fauna and karst from the information boards.

Start and end: Gjad Station (Section III)

Hiking time: approx. 6 hours (8 km)

Height difference: approx. 330m

Difficulty: 3/5



Obertraun Mountain Moments

Tradition, the beauty of nature, mountain experience and adventure.

Impressive sunrise and full moon rides, traditional mountain fairs and alpine festivals, guided hikes and much more are on offer from July to October.



Salt Mine Hallstatt

The oldest active salt mine in the world is located above Hallstatt. Here, not only the World Heritage view and the 7,000-year history are impressive, underground knowledge and fun are combined to create an unforgettable excursion.

Operating times: February until the beginning of January
Salzbergbahn runs continuously, every 15 minutes.

Tel. +43 6132 2002400

www.salzwelten.at

VALLEY STATION

The visitor centre with 220 m² Salt Mine shop, lockers and free WLAN are located at the valley station.

HALLSTATT HIGH VALLEY

In the high valley, the viewing platform “World Heritage View”, which hovers 360 metres above the UNESCO World Heritage town of Hallstatt, the Rudolfsturm restaurant in the former fortified tower, the “Path through Time”, a 15-minute themed trail across the Hallstatt high valley and the oldest salt mine in the world await you.

SALT MINE HALLSTATT

Experience 7,000 years of salt history in the oldest salt mine in the world. Highlights of the tour include the 65 metre long miner's slide, the laser show at the underground salt lake and a ride on the mine railway. The oldest wooden staircase in Europe is the stage and highlight in the “Bronze Age Cinema” 400 metres underground.

Walking time to the mine: 15 minutes

Guided tour time: approx. 90 minutes

Guided tour: 2 km long

Temperature in the mine: +8 °C

Registration required: info@salzwelten.at or +43 6132 2002400,
online tickets at tickets.salzwelten.at

Sturdy shoes and warm clothing are recommended.

For children aged 4 and over, not suitable for wheelchairs, animals are not allowed in the mine.



Salz
welten
SALZBURG | HALLSTATT | ALTAUSSEE



Simply scan the
QR code and buy tickets.



The all-weather
excursion destination!



For children ages
4 and up

salzwelten.at



Excursions in nature

CHORINSKYKLAUSE

Bad Goisern

The timber drift is a technical monument from the time of the timber and salt trade in the middle of the wild and romantic Weißenbach valley. Due to its historical significance and uniqueness, it is definitely worth a visit.

Hike to the Chorinskyklaus

Start: Weissenbach car park | End: Chorinsky-Klaus

Hiking time: approx. 1.5 hours (4.7 km)

Difficulty: 2/5

Refreshment stop: Weißenbachwirt (at the start of the hike)

Bike tour to the Chorinskyklaus

S 314 Weißenbach tour

Start and end: Bad Goisern municipal office

Biking time: approx. 1.45 hrs. (20.6 km)

Altitude change: 290 m uphill / 290 m downhill

Difficulty: 2/5

Refreshment stops: Weißenbachwirt



INDIAN HEAD AND KALMOOS CHURCH

Bad Goisern/Gosau

Kalmoos Church is an interesting rock cave, which is famous for the secret church services held during the Counter-Reformation period (1597-1781). From here you have the best view of the Hoher Kalmburg, which has the shape of an Indian head.

Information about the hike on pages 29 and 30.

Eternall wall („Ewige Wand“)

Bad Goisern

A popular excursion destination for young and old, especially due to its easy accessibility and the unique view across Goiserer Valley to Lake Hallstatt. Climbers also get their money's worth in the climbing garden. Various hiking and biking trails lead through the two tunnels blasted into the rock.

Information on the hike Eternal Wall (“Ewige Wand”) and Legend Trail on page 32 and on the Trophy Training Route F bike route on page 22.

NATURAL GEM LÖCKENMOOS

Gosau

The Löckenmoos, in the centre of which lies Lake Löcken, is one of only 5 blanket bogs in Austria. The moor and lake are accessible via a wooden footpath and offer a unique view of the Gosaukamm.

In the summer months, the slow train runs every Tuesday and Sunday. Registration required: gosau@dachstein-salzkammergut.at or +43 5 95095-20

WILDFRAUENLOCH

Gosau

The Wildfrauenloch is located above the Gosau grindstone quarries, right in the centre of the Löckenmoos circular trail. According to a legend, "wild" (wild is to be understood here as shy) virgins once lived here in the crevice and helped the farmers in the valley to cut the grain. Even today, this place is a place of power and suitable for meditation due to its solitude and silence.

Lake Koppenwinkel

Obertraun

The enclosed alpine basin with the Lake Koppenwinkel and the steeply sloping walls of the Koppen offers an impressive sight. Surrounded by the green alluvial forest, this extraordinary, nature conservation site invites you to relax and take a deep breath.

Information about the hike on page 31.

Koppenbrueller Cave

Obertraun

1000-year-old stalactites and roaring, almost invisible streams inside the mountain offer a natural spectacle for the whole family.

Walking time to the cave: 15 minutes

Guided tour time: approx. 50 minutes

Guided tour: 700m long, 40m difference in altitude, stairs

Temperature in the cave: +6 °C

TIP: You can experience the "wild" side of the cave on trekking tours for the whole family - from the child-friendly "Little Adventure Tour" to the challenging trekking tour through the underwater passages.

Registration required for the guided tours in the caves.

Sturdy shoes and warm clothing are recommended

32 TOP excursion destinations



- 1 POSTALM SCENIC ROAD ABTENAU**
www.postalm.net • Tel.: +43 (0) 664/231 73 85
- 2 SUMMER TOBOGGAN RUN KARKOGEL**
www.karkogel.com • Tel.: +43 (0) 62 43/24 32
- 3 MARBLE MUSEUM & PATH ADNET**
marmormuseum.adnet.at • Tel.: +43 (0) 62 45/806 25
- 4 HIKING TRAIL & "GAUDI"-GOLF ANNABERG**
www.annaberg-lungoetz.com • Tel.: +43 (0) 64 63/86 90
- 5 SPA RESORT BAD VIGAUN**
www.badvigaun.com • Tel.: +43 (0) 62 45/89 99-646
- 6 GOLLING FALLS**
www.golling.info • Tel.: +43 (0) 62 44/43 56
- 7 SALZACH RIVER GORGE GOLLING**
www.golling.info • Tel.: +43 (0) 62 44/43 56
- 8 GOLLING CASTLE**
www.burg-golling.at • Tel.: +43 (0) 664/ 532 12 70
- 9 AQUA SALZA GOLLING**
www.aqua-salza.at • Tel.: +43 (0) 62 44/200 40-10
- 10 HISTORIC CITY CENTER HALLEIN**
www.hallein.com • Tel.: +43 (0) 62 45/853 94
- 11 CELTIC MUSEUM HALLEIN**
www.keltenmuseum.at • Tel.: +43 (0) 62 45/807 83
- 12 KELTENBLITZ HALLEIN - BAD DÜRRNBERG**
www.duerrnberg.at • Tel.: +43 (0) 62 45/851 05
- 13 SALZWELTEN SALZBURG SALT MINE**
www.salzwelten.at • Tel.: +43 (0) 61 32/200 85 11
- 14 MUSEUM KUCHL**
www.cucullis.at • Tel.: +43 (0) 62 44/303 86
- 15 WATER PARK RUSSBACH**
www.russbach.info • Tel.: +43 (0) 62 42/577
- 16 BRUNO'S MOUNTAIN WORLD RUSSBACH**
www.dachstein.at • Tel.: +43 (0) 62 42/440
- 17 SEASONS-ROUTE GOLLING**
www.golling.info • Tel.: +43 (0) 62 44/43 56
- 18 "MÜHLENRUNDWEG" SCHEFFAU**
www.lammerklamm.at • Tel.: +43 (0) 62 44/84 42-20
- 19 LAMMER GORGE SCHEFFAU**
www.lammerklamm.at • Tel.: +43 (0) 62 44/84 42-20
- 20 TRATTBERGALM HIKING PARADISE ST. KOLOMAN**
www.trattberg.at • Tel.: +43 (0) 62 41/222-15
- 21 GLACIAL GRINDING ST. KOLOMAN**
www.stkoloman.info • Tel.: +43 (0) 62 41/222-15
- 22 „DONNERKOGEL“ GONDOLA ANNABERG**
www.dachstein.at • Tel.: +43 (0) 62 42/440
- 23 LAMMERTAL VIRGIN FOREST ST. MARTIN**
www.stmartin.info • Tel.: +43 (0) 64 63/74 88
- 24 WATER PARK ST. MARTIN**
www.stmartin.info • Tel.: +43 (0) 64 63/74 88
- 25 ADVENTURE WATER PARK ABTENAU**
www.erlebnisbad.abtenau.at • Tel.: +43 (0) 62 43/22 84
- 26 FOREST ADVENTURE KRISPL-GAISSAU**
www.krispl-gaissau.at • Tel.: +43 (0) 62 40 414
- 27 THEMED TRAIL „LIFELINE TAUGL RIVER“ BAD VIGAUN**
www.lebensader-taugl.at • Tel.: +43 (0) 62 45/841 16
- 28 ADVENTURE PATH "TIME TRAVEL KUCHL"**
www.kuchl-info.at • Tel.: +43 (0) 62 44/62 27
- 29 SPIELBERG ALP KRISPL-GAISSAU**
www.krispl-gaissau.at • Tel.: +43 (0) 62 40/414
- 30 SILENT NIGHT MUSEUM HALLEIN**
www.stillenachtmuseumhallein.at • Tel.: +43 (0) 62 45/807 83-30
- 31 LAKE "BÜRGERAUSEE" KUCHL**
www.kuchl-info.at • Tel.: +43 (0) 62 44/62 27
- 32 WOODY-BOB ALPINE SLIDE ST. MARTIN**
www.stmartin.info • Tel.: +43 (0) 64 63/74 88





HAY FIGURE TRAIL ANNABERG

Various sculptures left over from the annual Lammer Valley HeuART festival and parade of recent years have found a new home on the Hay Figure Trail in Annaberg. Among others, Hay Worm LuAn, the Gaudi Golf Bunny, Almliedl, the Jolly Hay Cow and others are there to smile their way into the hearts of onlookers. Starting point: Annaberg town centre or Hotel Salzburger Dolomitenhof. Path length approx. 4 km, suitable for prams and free of charge.

GAUDI GOLF ANNABERG



It isn't golf, it isn't mini golf, it's Gaudi Golf! When visiting the Hay Figure Trail you shouldn't miss your chance to play a round of Gaudi Golf! This attraction offers fun, variety and entertainment in a natural environment. Even for our youngest guests, its holes are easy to play. The leisurely hike about 1 hour to 3 hours at a really moderate pace) is easy to handle and ideal for families with smaller children. Starting point and equipment hire: Salzburger Dolomitenhof, Steuer 13, 5524 Annaberg. **Information: Tel. +43 (0) 64 63/86 90**

Hiking village Annaberg-Lungötz
Skiing and Hiking Region Dachstein West

Tel.: +43 (0) 64 63/86 90
info@annaberg-lungoetz.com
www.annaberg-lungoetz.com



TIP:

Off you go on the e-bike through the wonderful landscape of St. Martin. Borrow one of our e-bikes or charge yours at our charging station.



The graphic features a stylized forest background with green trees and a rainbow. On the left, a circular logo contains the text 'St. Martin' with a small sun icon, and below it, 'Woody Bob' in large, bold, red letters. To the right of the logo is a circular inset photo showing two people riding a wooden roller coaster car. Further right, a white rounded rectangle contains four red double-arrow icons followed by text. At the bottom of this rectangle, the text 'Woody-Bob & Seepark St. Martin' is followed by the address 'Martinerstraße 21, 8522 St. Martin/TgG.' and the website 'www.stmartin.info'.

- » Action-packed run through the forest and nature!
- » Along the natural contours, with high gradients & steep slopes
- » accessible thanks to special lifting device
- » for kids aswell as adults!

Woody-Bob & Seepark St. Martin
Martinerstraße 21, 8522 St. Martin/TgG.
www.stmartin.info

Your digital hiking badge with Summit Lynx



The World Heritage Region Hallstatt-Dachstein/Salzkammergut with its breathtaking backdrop of majestic mountains and crystal-clear lakes invites you to enjoy the most beautiful hikes. With the Summit Lynx app you not only document your successes, when you have achieved a hiking badge, great gifts await you at the tourist office.

Get the APP:



Exhibitions and museums

Local history and country museum, Bad Goisern

Exhibition on the history, crafts, folk culture and folk arts of the Goiserer folk and the history and way of life of the Landler folk from Transylvania

Opening times: June to September

Tel. +43 676 7487450 Custodian Mr. Herbert Kefer

www.museum-goisern.at

Woodcutter Museum, Bad Goisern

You can find out how the lumberjacks lived and worked at that time in the approx. 200-year-old "Dürrenholzstube".

Opening times: June to September

Tel. +43 6135 8961 Custodian Mr. Robert Zahler

www.museum-goisern.at

Anzenaumühle adventure museum, Bad Goisern

In addition to a wealth of special features, the museum provides a deep insight into the cultural, social and economic history of the region.

Opening times: Summer

Tel. +43 650 8710426 Ms Barbara Altenberger

www.museum-goisern.at

HAND.WERK.HAUS Salzkammergut, Bad Goisern

Experience the world of living craftsmanship on 2 floors. Varying events and a shop equipped by the craftsmen round off the offer.

Opening times: open all year round

Tel. +43 6135 50800

www.handwerkhaus.at

Hallstatt Museum

26 thematic focal points to familiarise visitors with historical events and everyday areas such as religion, everyday culture and the natural habitat.

Opening times: open all year round

Tel. +43 6134 8280 15

www.museum-hallstatt.at

Bone House in St Michael's Chapel, Hallstatt

Dating from the 12th century, the building is steeped in tradition, houses 1200 skulls, 610 of which are painted.

Opening times: open all year round

Tel. +43 6134 8279

www.kath.hallstatt.net

Archaeological excavations Janu sports shop, Hallstatt

Foundation remains, prehistoric layers and numerous artefacts from different eras from prehistory and early history to modern times

Opening times: all year round during business hours

Tel. +43 6134 8298

www.dachsteinsport.at

Automata Museum and Cabinet of Curiosities, Hallstatt

The private museum displays a collection of various doll automata from the 16th to the beginning of the 20th century.

Opening times: open all year round

Tel. +43 6131 265

Culture and craftsmanship

ANNAMAX mustard factory, Bad Goisern

Discover the history and origin of mustard, the production and variety of flavours of this traditional condiment.

Opening times: open all year round, Tuesday to Saturday

Tel. +43 6135 50723

www.senferei.at

Private mineral and fossil museum Franz Gassenbauer, Bad Goisern

In the private museum you can visit the interesting collection and learn interesting facts about the geology of the region.

Opening times: by appointment by telephone

Tel. +43 664 8917399





Original Goiserer shoes, Bad Goisern

The original Goiserer shoe with its typical double seam, handmade since 1875. Master shoemaker Philipp Schwarz also offers guided tours of his workshop.

Opening times: by appointment

Tel. +43 664 4643234

www.dergoiserer.at

The Waldweber, Gosau

Discover unique items from the Gosau valley in the “woodturning workshop with a passion”. You can marvel at turned works of art in the showroom.

Opening times: by appointment by telephone

Tel. +43 664 5160986

www.derwaldweber.at

Gosau open-air museum

The "Schmiedbauern" open-air museum offers a small insight into the rural cultural heritage of the Gosau valley, a part of the historical cultural landscape of the UNESCO World Heritage site Hallstatt/Dachstein/Salzkammergut.

Opening times: June to August every Sunday from 1:00 p.m. to 4:00 p.m. by prior arrangement

Tel. +43 664 2441937

Gapp stone and fossil grinding works, Gosau

In Austria's oldest stone and marble turnery, you can not only purchase precious workpieces, but also admire the exhibition of rare stones, fossils, your own stone carvings and much more from the family collection.

Opening times: by appointment by telephone

Tel. +43 6136 8753

www.fossilien-gapp.at

Grindstone quarries, Gosau

The grindstone quarry was an important source of income for over four centuries, and today idealists from Gosau look after the historic whetstone quarry. An important cultural asset that is definitely worth a visit.

Opening times: open from June to October, only accessible from the outside

Janu Schnaps and wood, Hallstatt

High-quality handicrafts by master woodturner Johannes Janu can be admired and purchased here.

Opening times: open all year round

Tel. +43 6134 8298

www.dachsteinsport.at/schnaps-holz

Churches and monuments

Konrad Deubler memorial

In memory of the Goiserer farmer philosopher. His collection is located on the 2nd floor of the Heimat- und Landlermuseum.

In the Bad Goisern spa gardens

Josef Putz Monument

In honour of the patron of education, trade and tourism who died in 1926.

Near the market square in Bad Goisern

Calvary Church in Gosau

The pink-coloured chapel was built in 1775 on an energy field.

Gosau Vordertal

Catholic parish church Hallstatt

A gem in the centre of the World Heritage town of Hallstatt. Together with the world-famous Bone House, the church, which dates back to the 12th century, is one of the world's most important monuments. It dates back to the 16th century and is a must-see for every visit to Hallstatt.

Historic town centre of Hallstatt

Calvary Church Hallstatt

The baroque church dates back to 1711 and is the ideal starting point for a tour of the World Heritage town of Hallstatt.

Hallstatt Lahn

Trinity Column

The pillar, donated by a Hallstatt salt manufacturing couple to commemorate the time of the plague, was erected in the 18th century.

Historic market square in Hallstatt

Heilbronn Chapel

The chapel was built in 1959 in memory of the Heilbronn Dachstein accident in 1954, which claimed 13 lives.

Dachstein Krippenstein Mountain station

DACHSTEIN
salzkammergut

**Moments,
that remain.**

www.dachstein-salzkammergut.at/en



Relaxation Day

in the Salzkammergut Thermal Spa
open daily until midnight

1 day ticket

for the Salzkammergut Thermal Spa
including the Sauna World Relaxium
per person from € 34,50

Tip: Stay the night in the Hotel
Royal****s and enjoy the spa and sauna
realm every day, right up to midnight.

EurothermenResort Bad Ischl
Voglhuberstraße 10, 4820 Bad Ischl
Phone: +43 (0) 6132 204-0
office.badischl@eurothermen.at
www.eurothermen.at



salzkammergut



ATTERSEE-ATTERGAU • AUSSEERLAND SALZKAMMERGUT • BAD ISCHL • DACHSTEIN SALZKAMMERGUT
FUSCHLSEEREGION • MONDSEE-IRRSEE • TRAUNSEE-ALMTAL • WOLFGANGSEE

Around the lake

Lake Hallstatt

The fjord-like Lake Hallstatt is the fifth largest lake in the Salzkammergut region. The three communities of Obertraun, Hallstatt and Bad Goisern share this lake personality. There are various ways to actively enjoy the lake.

Length: 7.75 km

Max. Width: 2.3 km

Max. Depth: 125 m

Gosau Lakes

Lake Gosau is a mountain lake nestled in a unique landscape with views of majestic Dachstein. The Gosaulacke is a small body of water that only forms in spring when Upper Lake Gosau overflows. The third in the group is Upper Gosau Lake, which forms the end of the Gosau valley and offers a unique beauty.

Lake Gosau

Length: 1.8 km

Max. Width: 500 m

Width: 600 m

Max. Depth: 82 m

Gosaulacke

Length: 350 m

Max. Width: 170 m

Upper Lake Gosau

Length: 800 m

Max. width: 600 m

Max. Depth: 36 m



TOP SWIMMING SPOTS

Beach resort Untersee, Bad Goisern

Panoramic view over Lake Hallstatt and Krippenstein. The shallow shore zones make it particularly suitable for children.

Admission: free of charge

Facilities: including WC and shower, children's slide, 3m diving tower, beach volleyball court, separate nudist swimming area

Supply: Beach resort Buffet

Parkbad Bad Goisern

Swimming fun in the centre of Bad Goisern is offered by the Parkbad with its spacious sunbathing lawn and three pools.

Admission: Price information on parkbad-badgoisern.at

Facilities: including paddling pool with slide, adventure pool with 60 metre slide, vitality and fitness pool with diving platform, WC and shower

Supply: Beach buffet

Swimming area at Lake Gosau

The protected mountain lake is characterised by its cold, clear water and fantastic views of Dachstein.

Admission: free of charge

Supply: Gasthof Gosausee, Seeklausalm

Swimming island in Hallstatt

Ten minutes from the town centre, the artificially created swimming island invites you to relax and linger.

Admission: free of charge

Equipment: WC, playground, shallow water section

Beach resort in Obertraun

The family-friendly beach resort scores highly with young and old alike thanks to its location and facilities.

Admission: free of charge

Equipment: Beach volleyball and skateboard court, playground, WC and shower, swimming jetty (pool lift for wheelchair users)

Supply: Snack in the Seecafe

BOAT TRIPS

Lake Hallstatt boat trips

With Austria's only year-round boat line, you can experience one of the most beautiful journeys to Hallstatt. In the summer months, you can travel on Lake Hallstatt on scheduled round trips or special trips according to customer requirements.

Tel. +43 6134 8228

www.hallstattschiffahrt.at

BOAT TO THE RAILWAY STATION OR HIKER BOAT LINE SERVICE

Operating times: all year round, adapted to the train timetable

Stops: Hallstatt Markt, railway station

Journey time: approx. 10 minutes

ROUND TRIP SOUTH

Operating times: May to September

Stops: Hallstatt Market, Hallstatt Lahn, Obertraun

Journey time: approx. 50 minutes

ROUND TRIP NORTH

Operating times: in the summer months, timetable can be viewed at hallstattschiffahrt.at.

Stops: Hallstatt Lahn, Hallstatt Markt, Untersee, Steeg

Journey time: approx. 1 hour 15 minutes



Navia barge shipping on Lake Hallstatt

Enjoy a unique trip across Lake Hallstatt on an original historical replica of a Zille. This type of boat was already in use 500 years ago as a working vessel on Lake Hallstatt. Experience the unique flair of the past paired with the unique backdrop of Lake Hallstatt.

Tel. +43 650 6177165

www.navia.at

SCHEDULED CRUISES

Operating times: April to October

Stops: Hallstatt Seestraße, Obertraun Seecafé,

Journey time: approx. 30 minutes

ROUND TRIPS

Operating times: April to October, by reservation only, min. 8 people

Stops: Hallstatt Seestraße, Obertraun Seecafé,

Cruise time: short tour approx. 30 minutes, long tour approx. 1 hour

THEMED CRUISES

Various themed cruises, e.g. Navia barge breakfast on the lake, can be booked individually. Taxi journeys are also possible. Detailed information and booking via the website or by telephone.



WATERFRONT RENTALS

Outback Adventure Salzkammergut

Tel. +43 676 5223550

www.outback.at

Offer: Stand-up paddle boarding

Boarding point: will be announced upon registration

Pathfinder Events

Tel. +43 664 2527059

www.pathfinder-events.at

Offer: Canoe, sea kayak, stand-up paddling, packrafting

Entry point: Steegwirt, Beach resort Untersee, Gosaumühle car park

Hemetsberger boat rentals

Tel. +43 6134 8228

www.hallstattschiffahrt.at

Offer: Electric boats, pedal boats and rowing boats

Entry point: Hallstatt Centre

Krumböck boat rentals

Tel. +43 6134 20619

Offer: Electric, pedal and rowing boats, stand-up paddle boards

Entry point: Hallstatt Centre

Boat rentals Seecafe

Tel. +43 650 6177165

Offer: Electric, pedal and rowing boats, stand-up paddle boards, kayak, canoe

Entry point: Beach resort Obertraun

Lake Gosau Boats

Tel. +43 664 1517572

www.gosausee-boote.at

Offer: Electric and pedal boats, pedal boat with slide, stand-up paddle boards

Entry point: Lake Gosau

DIVING

Dachstein-Salzkammergut Diving Club

Tel. +43 664 88660481

www.dive-adventures.at

Lake Hallstatt

The landscape at the Lahn diving centre is one of the most interesting and historic places in the World Heritage site.

Dive times: All year round

Lake Gosau

By far the clearest lake in the Salzkammergut offers a unique view of Dachstein in addition to the particularly clear underwater view.

Dive times: May to November

PACKRAFTING

Pathfinder Events

Equipped with a light inflatable dinghy, the tour takes you through the waters of the Traun River and along the paths from Steeg to Bad Goisern in 2.5 hours.

Tel. +43 664 2527059

www.pathfinder-events.at

CANYONING

Outback Adventure Salzkammergut

Tel. +43 676 5223550

www.outback.at

Outdoor Leadership

Over 20 routes are available. Full-day or half-day tours possible, max. 8 people, also suitable for children (from 10 years).

Tel. +43 6135 6058

www.outdoor-leadership.com

FISHING

Issuing of licences

Information on the respective fishing areas can be found at www.hejfish.com and on the homepage of the Upper Austrian State Fishing Association www.lfvooe.at

Gunsmith Struger

Tel. +43 6135 8326
buechsenmacher.struger.at

Gasthof Hotel Moserwirt

Tel. +43 6135 8231
www.moserwirt.at

Gosau tourist office

Tel. +43 5 95095 20
www.dachstein-salzkammergut.at

Petrol station

'Favourable refuelling'
Tel. +43 6134 8712

Rüdiger Rastl

Tel. +43 6131 391

Fishing areas

Mühlbach, centre of Bad Goisern

Fishing licences: Gunsmith Struger, Gasthof Hotel Moserwirt
Fish species: including brown and rainbow trout, brook trout and grayling

Goiserer Traun

Fishing licences: Gunsmith Struger, Gasthof Hotel Moserwirt
Fish stocks: Brown and rainbow trout, grayling, lake trout

Lake Hallstatt

Fishing licences: Gunsmith Struger and petrol station 'Günstig tanken'
Fish stocks: Whitefish, brown trout, char, grayling, pike, etc.

Gosaubach and Gosau reservoir

Fishing licences: Gunsmith Struger, Gosau tourist office
Fish stocks: including brown and rainbow trout, grayling, brook trout

Gosau trout pond

Fishing licences: No licence or fishing permit required
Fish stocks: Trout

Koppentraun

Fishing licences: Rüdiger Rastl
Fish stocks: Grayling, brown trout and rainbow trout

More outdoor activities

ARCHERY

Halleralm archery centre, Bad Goisern

Tel. +43 660 1881966

www.sbc-goisern.at

Robbow - specialist archery shop and rentals, Bad Goisern

Tel. +43 6135 20794

www.robbow.com

Archery courses for beginners and advanced students

Tel. +43 660 1881966

www.faszination-bogensport.at

TENNIS

Tennis club, Bad Goisern

Tel. +43 6135 7741

www.tcbadgoisern.at

Tennis court Sports centre, Gosau

Tel. +43 664 5136496

Indoor tennis facility, Gosau

Tel. +43 6136 8811

www.vitalhotelgosau.at

Tennis court Gosauschmied, Gosau

Tel. +43 6136 8513

hotel@gosauschmied.at

Obertraun tennis centre

Tel. +43 5 95095 40

Hallstatt sports centre Echerntal

Tel. +43 6134 82980

HORSEBACK RIDING - Pferdehof Reiter, Gosau

Tel. +43 699 19008074

www.pferdehof-reiter.at

PARAGLIDING - Flight school Sky Club Austria

Tel. +43 699 12 33 22 11

www.skylcub-austria.at

CHILDREN'S PLAYGROUNDS

Beach resort Untersee, Bad Goisern

Equipment: Slide, climbing frame, swing, sandpit

Children's playground next to the Bad Goisern primary school

Equipment: Slide, swing, climbing frame, sandpit

Children's playground and low ropes course in the spa gardens, Bad Goisern

Equipment: Swing, seesaw, climbing frame, plate swing, slide, low ropes course

Gosau children's playground

Equipment: Swing, slide, volleyball and football pitch, sandpit, seesaw, climbing frame and Kneipp pool

Children's playground Badeinsel, Hallstatt

Equipment: Slide, plate swing, climbing frame, carousel, sandpit, swing, seesaw

Children's playground by the Catholic church, Hallstatt

Equipment: Swing and spring bouncers

Children's playground beach resort, Obertraun

Equipment: Swing, slide, sandpit, plate swing, climbing frame, carousel, basketball hoop, beach volleyball court

Traunauen children's playground, Obertraun

Equipment: Swing, slide, seesaw, plate swing

Children's playground Reith, Obertraun

Equipment: incl. swing, slide, climbing frame

WINTER EXPERIENCES



SKIING IN THE DACHSTEIN SALZKAMMERGUT REGION

We have a cool, extensive family ski area that offers suitable slopes for all ability levels and offers for all types of winter sports, e.g. skiing, freeriding, off-slope, snowboarding, fun park, cross country skiing. The best thing is the rustic, cosy huts and the mighty mountain backdrop with unique views of Dachstein and always the imposing Gosaukamm in front of your eyes.

Ski instructors at the Gosau Ski & Snowboard School
www.skigosau.at



SKIING AND SNOWBOARDING

Ski region Dachstein West

Snow-sure, family-friendly slopes, children's ski areas, fun slopes, fun parks, the 44-kilometre "Dachstein Tour" ski circuit, modern, safe lifts and a fantastic Dachstein panorama in view make Dachstein West the ideal ski area for the whole family.

Tel. +43 50 140

www.dachstein.at

Operating times: December to April

Lifts open daily, slope closed from 5:00 p.m. to 8:30 a.m.

Overview of lifts, ticket prices, etc. in the Dachstein West winter folder and at www.dachstein.at

Dachstein Krippenstein

The numerous variants of Dachstein Krippenstein and the vastness of the Dachstein plateau will delight every powder freak. 30 km off slope, the longest downhill run in Austria at 11 km, 6 lifts, freeride training and snow camps - simply everything is possible, whether you ski or board.

Tel. +43 50 140

www.dachstein-salzkammergut.com

Operating times: December to April

Lifts open daily, slope closed from 5:00 p.m. to 8:30 a.m.

Overview of lifts, ticket prices, etc. in the Dachstein Krippenstein winter folder and at www.dachstein-salzkammergut.com

Speiger ski lift, Hallstatt

At Hallstatt's Echerntal, little skiers and beginners can take their first steps on skis and enjoy the view of the snow-covered mountain panorama and Lake Hallstatt.

Operating times: Opening times depending on snow conditions,
For further information please call +43 6134 8255

Ski schools

Ski guides Ski School Krippenstein

Tel. +43 6135 6058

www.skischule-dachstein.com

Ski & Snowboard School Gosau

Tel. +43 6136 8559

www.skigosau.at

Ski school Dachstein West Gosau

Tel. +43 664 5958402

www.skischule-dachstein.com

Ski rentals

Checkpoint Sport at the COOEE alpin Dachstein

Tel. +43 680 3276638

www.checkpointsport.com

Gosau ski rentals

Hornspitz valley station

Tel. +43 6136 20058

www.skigosau.at

Dachsteinsport Janu / Ski rentals

Dachstein Krippenstein
station

Tel. +43 50140 2700

www.dachsteinsport.at

Sport Jirka

Panorama-Jet Zwieselalm valley

Tel. +43 660 7337824

www.sportjirka.com

Ski depot

Gosau ski depot

Hornspitz valley station

Tel. +43 6136 20058

www.skigosau.at

SAFETY FIRST

To make sure you are safe on the slope, we recommend...

...show consideration for other skiers

...ride at sight and adapt your speed and riding style to your ability
and the snow and terrain conditions

...pay attention to the markings and signals

...provide assistance in the event of an accident, fallen skiers
should be brought to the edge of the slope as quickly as possible

...should you stop or enter another slope, make sure up and down
that the approach is safe

GENTLE WINTER IN THE DACHSTEIN SALZKAMMERGUT REGION



Our region is a veritable paradise where we can be at home, so much nature, history, customs, all the lakes... For me, it is a great gift to show our homeland to our guests, to show them the most beautiful places and to raise awareness of the unique nature.

Karl Posch

Sport Consultant and Managing Director of Nemo Point

Cross country skiing

Bad Goisern

Not only in the valley but also at 1,000 metres above sea level, the 40 kilometres of cross-country trails attract beginners and advanced skiers to the winter paradise of Bad Goisern. The high-altitude cross country skiing centre at Predigstuhl at 1,000 m above sea level impresses with its variety of circular trails and impressive views of the Goiserertal valley all the way to the Dachstein glacier.

CROSS COUNTRY SKIING TRAIL TIP

Cross country skiing/hiking trail

Start and end point: Predigstuhl car park

Trail kilometres: approx. 4.4 km

Difference in altitude: 75 hm

Type: classic / skate

Difficulty: easy

Refreshment stop: Rathlucken hut (along the panoramic road to Predigstuhl)

Gosau

Away from the ski slopes, the 32 kilometres of cross-country trails invite you to get to know the Gosau valley and enjoy the winter landscape. Whether you're a beginner or an advanced skier, there's something for everyone on the very sunny trails that run through the entire valley.

CROSS COUNTRY SKIING TRAIL TIP

Gosau Kohlstattloipe

Start and end point: Gosau sports centre

Trail kilometres: approx. 7.4 km

Difference in altitude: 25 hm

Type: classic / skate

Difficulty: easy

Refreshment stop: Flashing stag, COOEE Alpin Hotel Dachstein

Obertraun

Cross-country skiing pleasure at its best can be found on the 20 km long Obertraun cross country skiing trail, which runs through the valley. Classic or skating, the route takes you through the Koppenwinkel nature reserve and through Obertraun. The high-altitude trail Dachstein Krippenstein Gjaid Alm at 1,700 metres above sea level is a particular highlight.

CROSS COUNTRY SKIING TRAIL TIP

Obertraun cross country skiing trail

Start and end point: several entry and exit points

Trail kilometres: approx. 20.0 km (including 10.0 km for skating)

Difference in altitude: 60 metres

Type: classic / skate

Difficulty: 6.5 km easy, 4.2 km medium, 3.6 km difficult

Refreshment stop: Dormio Gasthof Höllwirt, Gasthaus Koppenrast, Pizzeria Kegelbahn

Cross country ski rentals

Checkpoint Sport

at COOEE alpin Dachstein

Tel. +43 680 3276638

www.checkpointsport.com

Gosau ski rentals

Tel. +43 6136 20058

www.skigosau.at

Sport Jirka, Gosau

Tel. +43 660 7337824

www.sportjirka.com

Dachsteinsport Janu / Ski-rentals, Obertraun

Tel. +43 50140 2700

www.dachsteinsport.at

SNOWSHOE AND SKI TOURS

The Dachstein Salzkammergut holiday region offers a wide range of activities for beginners and pros in a breathtaking natural setting. Newly signposted snowshoe and ski tours at Predigstuhl, the breathtaking ski tours in Gosau and the ski touring Eldorado at Dachstein Krippenstein invite you to experience winter from its most beautiful side.

BAD GOISERN TIP

Rossmoos circuit

Fantastic views of the snow-covered alpine pastures and the Dachstein glacier await you.

Start and end point: Predigstuhl car park

Tour kilometres: approx. 3.4 km

Ascent: 134 m

Difficulty: easy

Refreshment stop: Rathlucken hut (along the panorama road)

GOSAU TIP

Hornspitz alpine trail

Technically easy tour without hairpin bends. Descent via the Hornspitz slopes, note operating times.

Start and end point: Gosau Cultural Centre

Tour kilometres: approx. 4.4 km

Ascent: 657 metres

Difficulty: medium (alpine tour, avalanche transceiver/shovel/probe as well as bivouac sack and mobile phone must be carried)

Refreshments: go-gosau Alm, Kirchenwirt, Zeishofalm, Gos austubn, Gasthaus Sumara, Moosalm

OBERTRAUN TIP

Path to the 5fingers

This leisurely snowshoe tour promises incredible views of the holiday region's mountain panorama and Lake Hallstatt.

Start and end point: Mountain station Dachstein Krippenstein
Cable car

Tour kilometres: approx. 1.0 km

Ascent: 61 m

Difficulty: easy

Refreshment stop: Lodge on Krippenstein, mountain restaurant
Dachstein Krippenstein

TIP: No equipment with you? With the Yeti ticket for the Dachstein Krippenstein cable car, you can rent snowshoes directly at the valley station of the cable car and travel in comfort on the modern gondolas up to 2,100 metres.

Ski touring Eldorado at Dachstein Krippenstein

Whether it's a relaxed half-day tour or a ski tour lasting several days, all the ski tour options on the Dachstein plateau open up from the Krippenstein mountain station. Trained and state-certified ski and mountain guides will take you safely through the alpine landscape and show you the most beautiful places.

Tel. +43 50 140

www.dachstein-salzkammergut.com

Operating times: December to April

Tip: The ticket for all ski tourers - the Rumplerticket incl. ascent (section 1+2) on the Dachstein Krippenstein cable car.

Mountain guide

Outdoor Leadership

Tel. +43 6135 6058
www.outdoor-leadership.com

Hiking with Betty

Ms Bettina Jehle
Tel. +43 650 6366177
www.betty-jehle.at/

Mountain hiking with Martha

Tel. +43 664 3969645
www.bergwandern.co.at

Mountain and ski guide

Mario Schober

Tel. +43 664 762694

Laserer Alpin

Tel. +43 6136 8835
www.laserer-alpin.at

Ski & Snowboard School Gosau

Tel. +43 6136 8559
www.skigosau.at

Mountain vagabond

Tel. +43 699 128 10 204
www.bergvagabundin.at

Dachstein guide Martin Scherr

Tel. +43 664 5160976
www.dachsteinguide.at

Snowshoe and ski touring equipment rentals

Ski rentals Gosau

Tel. +43 6136 20058
www.skigosau.at

Sport Jirka, Gosau

Tel. +43 660 7337824
www.sportjirka.com

Laserer alpin, Gosau

Tel. +43 6136 8835
www.laserer-alpin.at

Dachsteinsport Janu /

Ski rentals, Obertraun

Tel. +43 50140 2700
www.dachsteinsport.at

Snowshoe equipment rentals

Pathfinder events

Tel. +43 664 2527059
www.pathfinder-events.at

Checkpoint Sport

at COOEE alpin Dachstein

Tel. +43 680 3276638
www.checkpointsport.com

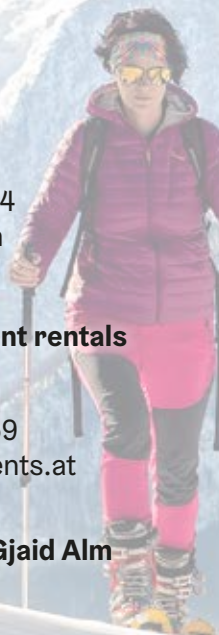
Snowshoe rentals Gjaid Alm

Tel. +43 6131 596
www.gjaid.at

Snowshoe rentals

Lodge am Krippenstein

Tel. +43 6131 21801
www.lodge.at



Dear winter fans!

in
our
nature!
upper austria

Nature is always there for us.

It's only fair that we are there for nature.



- **Sound preparation is everything.**
That's why we take the current weather and avalanche report into account when planning our tour.
- **Wild parking creates chaos and traffic jams.**
That's why we take off from the designated parking lot or have the local shuttle service take us (where possible) to the starting point.
- **We refrain from nightly ski tours in off-piste areas.**
When undertaking ski tours on pistes, we observe the local rules.
- **Winter is already hard enough on game.**
That's why we keep a maximum distance to animals and their feeding points.
- **We take a big detour around young trees less than 3 m tall.**
Because the snow is covering young trees that we don't want to damage.
- **Waste does not belong in nature.**
That's why we put packaging, cigarette butts, doggy poop bags and the like in the closest waste bin.
- **When you gotta go, you gotta go.**
To answer nature's call, we look for a place where it doesn't disturb anyone.

**We for nature.
Thank you!**

alm-at

alpenverein

Wildbach- und
Lawengefahr-
dienst

IK
Innviertler
Karl-Franz
Schneeschau-
spiel

Landjugend

Landjugend

Landjugend

Mit Unterstützung von Land und Europäischer Union



LAND
OBERÖSTERREICH

WIR leben Land

Gemeinsame Agrarpolitik Österreich



Kofinanziert von der
Europäischen Union



WINTER HIKING

Leisurely walks in the valley along rushing streams and snow-covered trees or enjoy the unique view at an altitude of 2,100 metres - the winter hiking trails in the holiday region allow you to discover the unique winter landscape of the Holiday Region Dachstein Salzkammergut.

HIKING TIP BAD GOISERN

Traunreiterweg

Accompanied by the roar of the tireless Traun River, the easy and cleared winter hiking trail leads to the village of Weißenbach.

Start: Goiserer Bridge | End: Weißenbach bridge

Walking time: 1.15 hours (approx. 2.9 km)

Altitude change: 8 m downhill

Difficulty: 1/5

Refreshment stop: Weißenbachwirt Inn

HIKING TIP GOSAU

Gosauschmied winter hiking trail

The imposing Gosaukamm provides the perfect backdrop for this leisurely hike in Gosau's Hintertal valley.

Start and end: Gasthof Gosauschmied

Altitude change: 106 m up and down

Hiking time: approx. 1 hour 11 minutes (4.0 km)

Difficulty: 2/5

Refreshment stops: Gasthof Gosauschmied, Gasthaus Echo

HIKING TIP OBERTRAUN

Winter hiking trail Obertraun

On the wild and romantic hike along the banks of the river Traun, you walk along cleared paths through the wintry natural scenery.

Start and end: former Gasthof Dachsteinhof - near Austrians Sports Resorts BSFZ Obertraun

Altitude change: 20 m uphill / 22 m downhill

Walking time: 47 minutes (3.1 km)

Difficulty: 1/5

MORE OUTDOOR ACTIVITIES

TOBOGGANING

Trockentann toboggan run

Whether it's the floodlit toboggan run or the unlit ascent toboggan run, fun is guaranteed in Bad Gaisern.

Ascent: at the Trockentann car park

Ascent time: between 30 and 45 minutes, depending on the variant

Toboggan run: 2 variants 1.2 km natural toboggan run or 1.5 km forest trail, 206m difference in altitude

Difficulty: medium

Closing times for departure: 12:00 p.m. - 1:00 p.m. and 5:30 p.m. - 7:00 p.m.

Refreshment stop: Toboggan hut

Rental: free rental at the Trockentann car park

Gosau toboggan run

In the Gosau Hintertal valley, the natural toboggan run winds its way through the forest and offers pure winter fun.

Ascent: at the car park of the toboggan run in Hintertal

Ascent time: approx. 20 minutes

Toboggan run: 1.26 km long, 200 m difference in altitude

Difficulty: medium

Refreshment stop: Gosauschmied Inn

Hire: free rentals at the start of the toboggan run



HORSE-DRAWN SLEIGH RIDES

Wrapped up in warm blankets, you can enjoy the snow-covered winter landscape in the Gosau valley as a couple, with the family or in larger groups on the approx. one-hour trip.

Christian Gamsjäger

Tel. +43 664 4936761

www.pferdeschlitten-gosau.at

Markus Gamsjäger

Tel. +43 664 2042321

www.leutgebhof.at

ICE CLIMBING

*If the temperatures are right between Christmas and the end of February, the Holiday Region Dachstein Salzkammergut offers a variety of frozen waterfalls for ice climbing. But it doesn't matter whether you're a beginner or an expert at this sport: **Never go on the ice without a guide!***

CLIMBING TIP

Simple-Bach

Over steps up to 40 metres high, interrupted by flat sections, the climbing route leads along the water pipes into a trench.

Start: Steeg Bridge (height access 580m)

Ascent: 10 minutes | Descent: 30 minutes

Climbing time: 3 hours

Difficulty: medium

Climbing length: 300m

Alpine schools and professionals for ice climbing

Outdoor Leadership

Tel. +43 6135 6058

www.outdoor-leadership.com

Laserer alpin

Tel. +43 6136 8835

www.laserer-alpin.at

BALLOON RIDES

During the Gosau Balloon Week, guests have the opportunity to take a ride in a hot air balloon and enjoy the breathtaking mountain panorama from a bird's eye view.

Country house Koller

Tel. +43 6136 8841

www.hotel-koller.com

Travelling with a dog

PUBLIC TRANSPORT

Bus and train

Allowed on the Postbus and ÖBB with a muzzle and on a short lead (except assistance dogs) as long as other passengers are not inconvenienced. The dog needs its own ticket.

Assistance dogs registered in the disability pass travel free of charge.

Hallstatt boat trips

Dogs are allowed on board. Leashes and muzzles are compulsory. Your dog needs its own discounted ticket. Information about the boat trips on page 64.

Navia barge shipping on Lake Hallstatt

Dogs are welcome. Leashes and muzzles are compulsory. Your dog needs its own discounted ticket. Information about the boat trips on page 65.

HIKING WITH A DOG

- Remember to take enough water for your four-legged friend.
- Dogs must always be kept on a lead.
- As a responsible dog owner, you make sure that your dog does not chase anything or anyone.
- Please take your dog's droppings back with you and dispose of them.
- Rules of behaviour on the mountain pasture: Mother cows protect their calves, avoid encounters with dogs! Always keep dogs on a short lead. If an attack by a grazing animal can be anticipated: Unleash immediately!

MOUNTAIN RAILWAYS

Gosaukamm cable car

Dogs are allowed. Leashes and muzzles are compulsory. Your dog needs its own discounted ticket. Disposable muzzles can be purchased at the cash desk.

Information about the Gosaukamm cable car on page 42.

Dachstein Krippenstein

Dogs are allowed. Leashes and muzzles are compulsory. Your dog needs its own discounted ticket. Dogs are also allowed on a lead in the Dachstein Giant Ice Cave and the Mammut Cave.

Information about Dachstein Krippenstein on pages 43-45.

Salt Mine Hallstatt

A kennel suitable for dogs is available. Animals cannot be taken into the mountain.

Information about the Salt Mine on page 46.

Slow train

Dogs may be taken along with a muzzle and lead. Please let us know when you register.

Information on the natural gem Löckenmoos and slow train on page 49.

EXCURSIONS

Hand.Werk.Haus Salzkammergut

Your dog is also welcome at Hand.Werk.Haus Salzkammergut. Information about Hand.Werk.Haus Salzkammergut on page 54.

Woodcutter museum

You can take your four-legged friend with you to the Holzknecht Woodcutter Museum free of charge. Information about the Holz-knecht Woodcutter Museum on page 54.

ANNAMAX mustard factory

Your dog can also enter the world of mustard.

Information on the ANNAMAX mustard factory on page 56.

Archaeological excavations under the Janu sports shop

Explore the 7,000-year-old history of Hallstatt with your dog free of charge during business hours.

Information on the Janu sports shop on page 55.

BATHING AND SWIMMING

Dog swimming area in Obertraun

For all those who want to jump into the cool water with their four-legged friend, the natural swimming area in Obertraun invites you to swim and relax.

Admission: free of charge

Facilities: large sunbathing lawn, dog WC, WC facilities, outdoor shower

Supply: Self-catering

WINTER ACTIVITIES WITH A DOG

High altitude trail Dachstein Krippenstein Gjaid Alm

The Dachstein Krippenstein cable car takes you up to section 3.

At 1,700 metres above sea level, you glide through the snow-covered winter landscape.

Start and end point: Gjaid Alm at Dachstein Krippenstein

Trail kilometres: approx. 1.28 km

Difference in altitude: 43 hm

Type: classic

Difficulty: easy

Refreshment stop: Gjaid Alm

Winter hiking and snowshoeing

The instructions for hiking with dogs also apply to the winter hiking trails and snowshoe trails.

Accessibility

PUBLIC TRANSPORT

Bus and train

Postbus and ÖBB trains and railway stations are largely accessible. In order to ensure that an accessible bus or train is available, please give advance notice of your journey to the customer service centre on +43 51717 if possible.

Hallstatt boat trips

The Hallstätter Schifffahrt fleet is wheelchair accessible.

Assistance dogs are welcome to travel by boat.

Information about the boat trips on page 64.

HIKING TRAILS AND GUIDED TOURS

Traunreiterweg

On the flat path towards Weißenbach, you are always accompanied by the sound of the tireless Traun.

Start: Goiserer Bridge | End: Weißenbach bridge

Distance: approx. 2.9 km

Difficulty: 1/5

Nature of the route: Gravel

Around Lake Gosau

Walk along Lake Gosau, past crystal-clear streams, springs and other water-themed experiences.

Start: Gasthof Gosausee | End: Gasthof Gosausee

Distance: approx. 4.2 km

Difficulty: 1/5

Nature of the route: Asphalt, gravel

Guided tours through the World Heritage town of Hallstatt

Local tours are accessible and can be booked via Austrian Guides.



MOUNTAIN RAILWAYS

Dachstein Krippenstein

The mountain railway is accessible, from the mountain station you can reach the mountain restaurant Dachstein Krippenstein and the hiking trail to Welterbeblick via a barrier-free lift.

TIP Viewing platform World Heritage View

The hike is easy to manage with a companion, and from the viewing platform you can enjoy a unique panoramic view of the Dachstein glacier.

Walking time: 5 minutes

Difficulty: 1/5

Nature of the route: Despite the well-developed network of paths, you have to expect stony and steeper sections.

Salt Mine Hallstatt

Both the funicular railway and the path up to the free-floating skywalk with "World Heritage View" are accessible. Due to the natural conditions, it is not possible to visit the mine in a wheelchair.

BATHING AND SWIMMING

Beach resort in Obertraun

The family-friendly beach resort is also suitable for wheelchair users thanks to a pool lift.

Admission: free of charge

Equipment: Children's playground, WC and shower, swimming jetty with pool lift

Supply: Snack in the Seecafe

Culinary delights in the Dachstein Salzkammergut region

In the natural area of the Holiday Region Dachstein Salzkammergut, Dachstein glacier reigns over a paradise of delicacies that reveals an unimagined wealth on closer inspection. Exquisite, individual and tempting are the delicacies that our regional producers have to offer for every taste.



Discover the delicacy paradise, get to know our regional producers and let yourself be tempted by the variety of lovingly handmade products.



Accommodation in the Dachstein Salzkammergut region

Still looking for the right accommodation for your holiday in the Holiday Region Dachstein Salzkammergut?

From 4-star superior hotels to rustic mountain huts, you'll find your holiday home here. You are welcome to contact us personally by phone or e-mail.

Tel. +43 (0) 5 95095

info@dachstein-salzkammergut.at

Would you like to get to know the holiday region's accommodations and book directly? Then you've come to the right place:

booking.dachstein-salzkammergut.at





www.dachstein-salzkammergut.at/en

